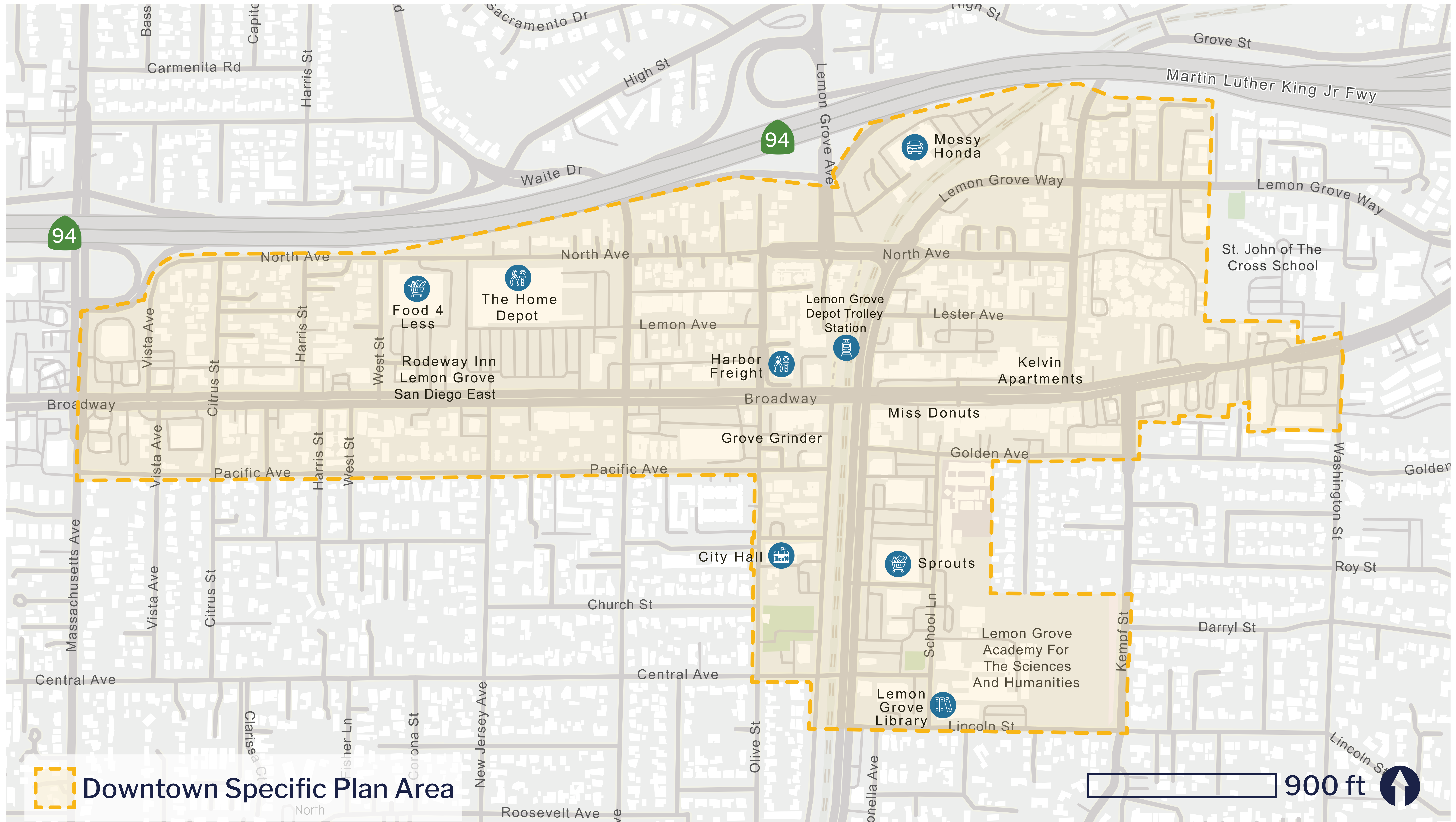






Use the stickers to show where your priorities or concerns are located on the map. You can also draw directly on the map or add a sticky note to share more details.

Where would you like to see improvements in Downtown?




 Downtown Specific Plan Area

 900 ft 


What makes Downtown Lemon Grove unique? (Place up to 2 dots)




Small-Town Character




Outdoor Dining




Local Businesses




Events and Community Activities



Public Art



Community Spaces and Plazas







What should new development look like in Downtown? (Place up to 2 dots)




Mixed Uses around Transit Station




Community Spaces and Plazas




Mixed Uses along Broadway



Civic Uses / Public Facilities



Medium/High-Density Residential Development




Have more to share? **Post your sticky note here** with any additional comments or concerns.




What would improve the streets in Downtown? (Place up to 2 dots)




Safe Crossings




Street Trees




Wide Sidewalks



Lighting



Bike Lanes



Have more to share? **Post your sticky note here** with any additional comments or concerns.



Draw directly on the map or add a sticky note to share your ideas, priorities, or concerns.

Does this map reflect the right amount of growth in the right places in Downtown?





What are your thoughts on the mix of land uses for Downtown?

